

# CITY NET



City Net  
EST.  2014



# CITY OF REDONDO

---

# BEACH

## 2021 HOMELESS CENSUS & ONGOING OUTREACH UPDATE

Redondo Beach City Council Presentation

April 13, 2021



City Net

# Opening Remarks (11.1.21)

1. **All “point in time” counts are just that**
2. **HUD allows multiple, legitimate options for counting methodology**
  - City Net uses a survey-based count which seeks to interview everyone. No statistical sampling, extrapolations or multipliers
3. **Defining characteristics to our approach**
  - **More time.** Pre mapping. Count on multiple days and times. Visit hotspots at least 4 times.
  - **Seasoned staff.** Professional staff and seasoned outreach partner agency staff/volunteers.
  - **Technology.** Utilizing technology allows for map creation and deduplication over multiple days.
  - **Local ties questions.** While there are no defined HUD standards here, tailored questions are asked.



# CITY OF REDONDO

---

# BEACH

## 2021 HOMELESS CENSUS & ONGOING OUTREACH UPDATE

Redondo Beach City Council Presentation

April 13, 2021



City Net

# Goals

1. **Identify a baseline number** of individuals living without housing against which to measure all homelessness prevention and intervention efforts.
1. **Determine the demographic, asset, and other special characteristics** of individuals without housing to better inform resource allocation.



# THE CENSUS

---



# About the Census



January 26, 2021  
Morning



February 2, 2021  
Evening



# Goals

1. **Identify a baseline number** of individuals living without housing against which to measure all homelessness prevention and intervention efforts.
1. **Determine the demographic, asset, and other special characteristics** of individuals without housing to better inform resource allocation.





# Total Unsheltered Count

92

Individuals

52 Survey Participants



# Unsheltered Geography

## North Redondo



## South Redondo



Note: There are 92 dots on this map. They may overlap in high density areas, such as the Pier and Dominguez Park.

# Unsheltered Geography

## North Redondo



## South Redondo



Note: In this heat map, a darker blue indicates a higher density of homeless individuals.

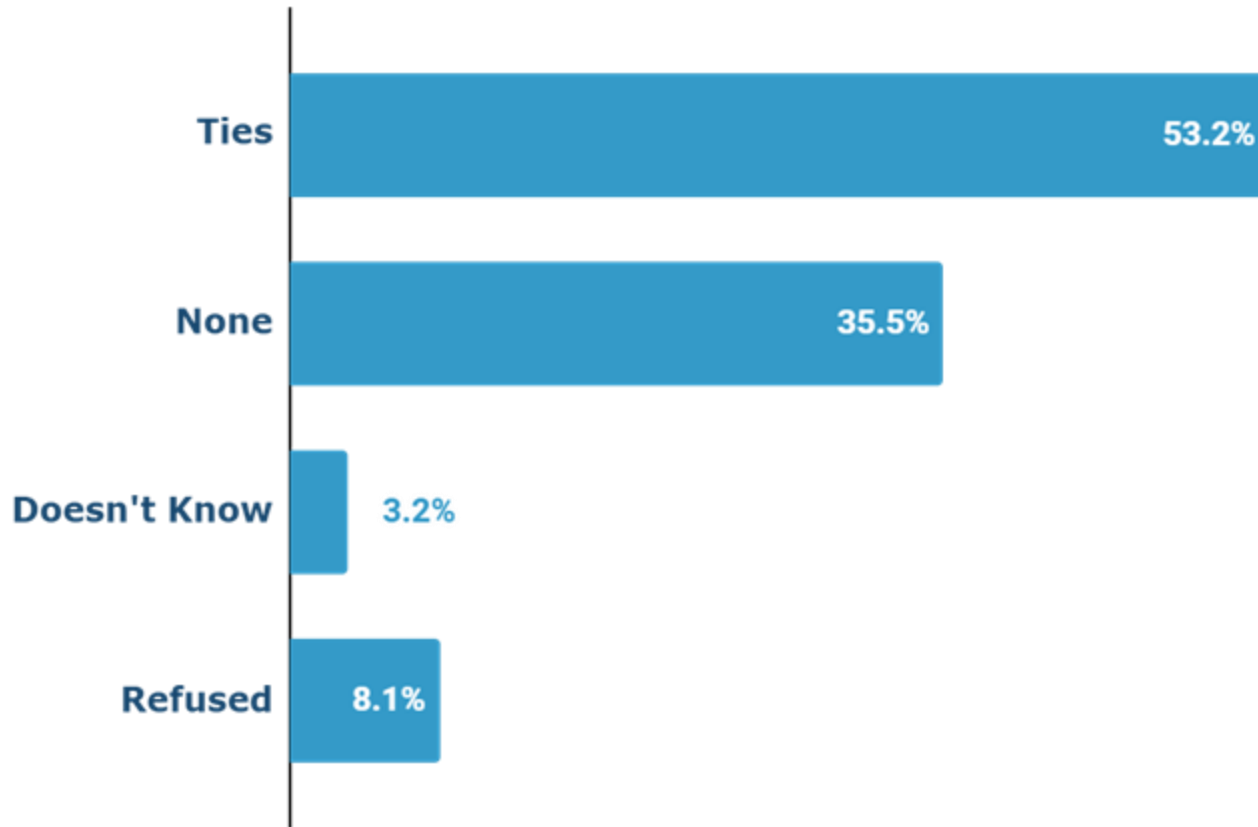
# Composite



Viewed as a composite of the highest-frequency responses, the typical unsheltered homeless individual in Redondo Beach is a **man** between the ages of **55 and 64** who identifies as **“White,”** is **chronically homeless**, and **sleeps in Redondo Beach**.



# Ties to Redondo Beach

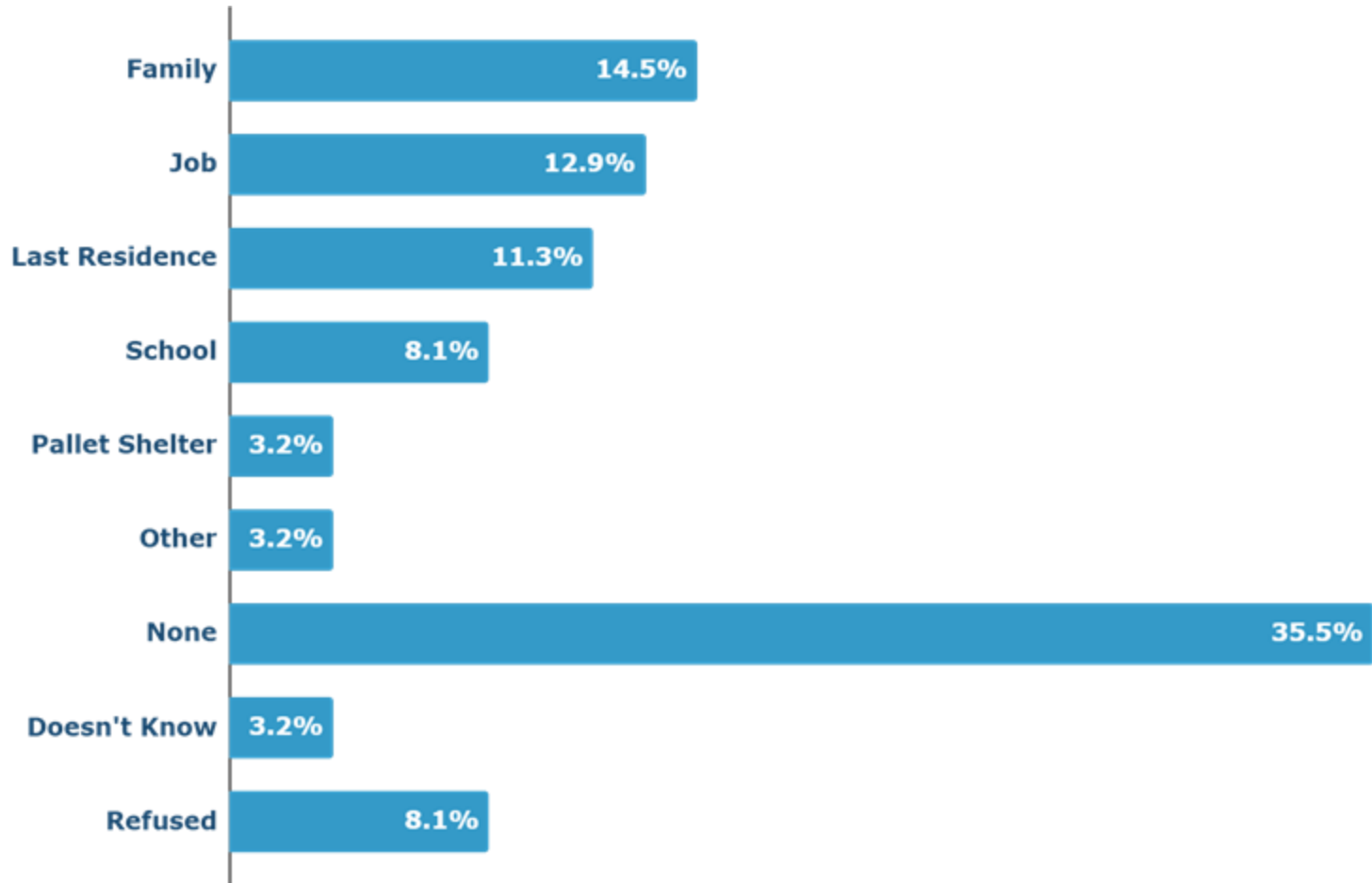


n = 62



Note: Respondents were able to choose multiple ties to Redondo Beach.

# Ties to Redondo Beach

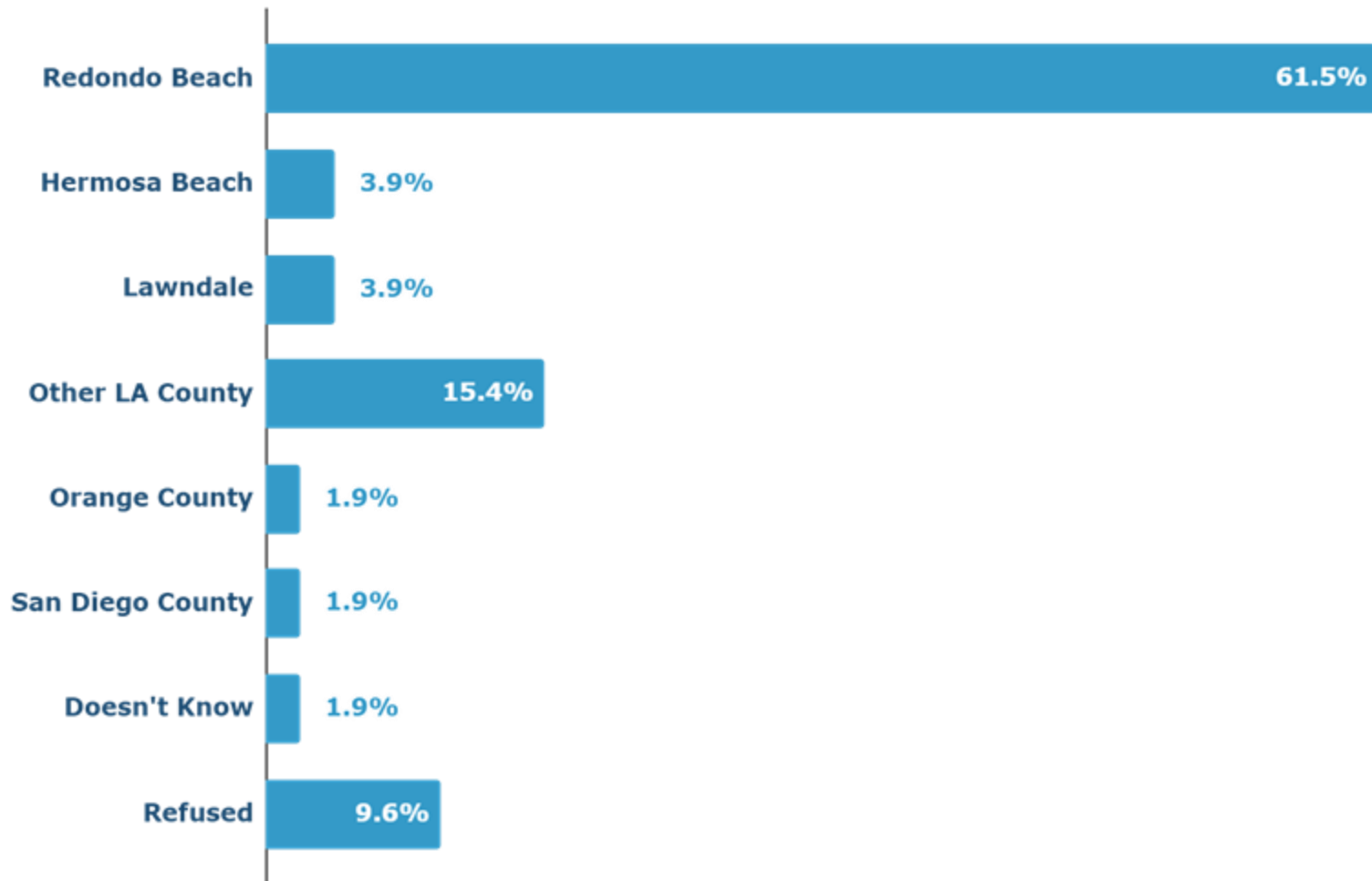


n = 62



Note: Respondents were able to choose multiple ties to Redondo Beach.

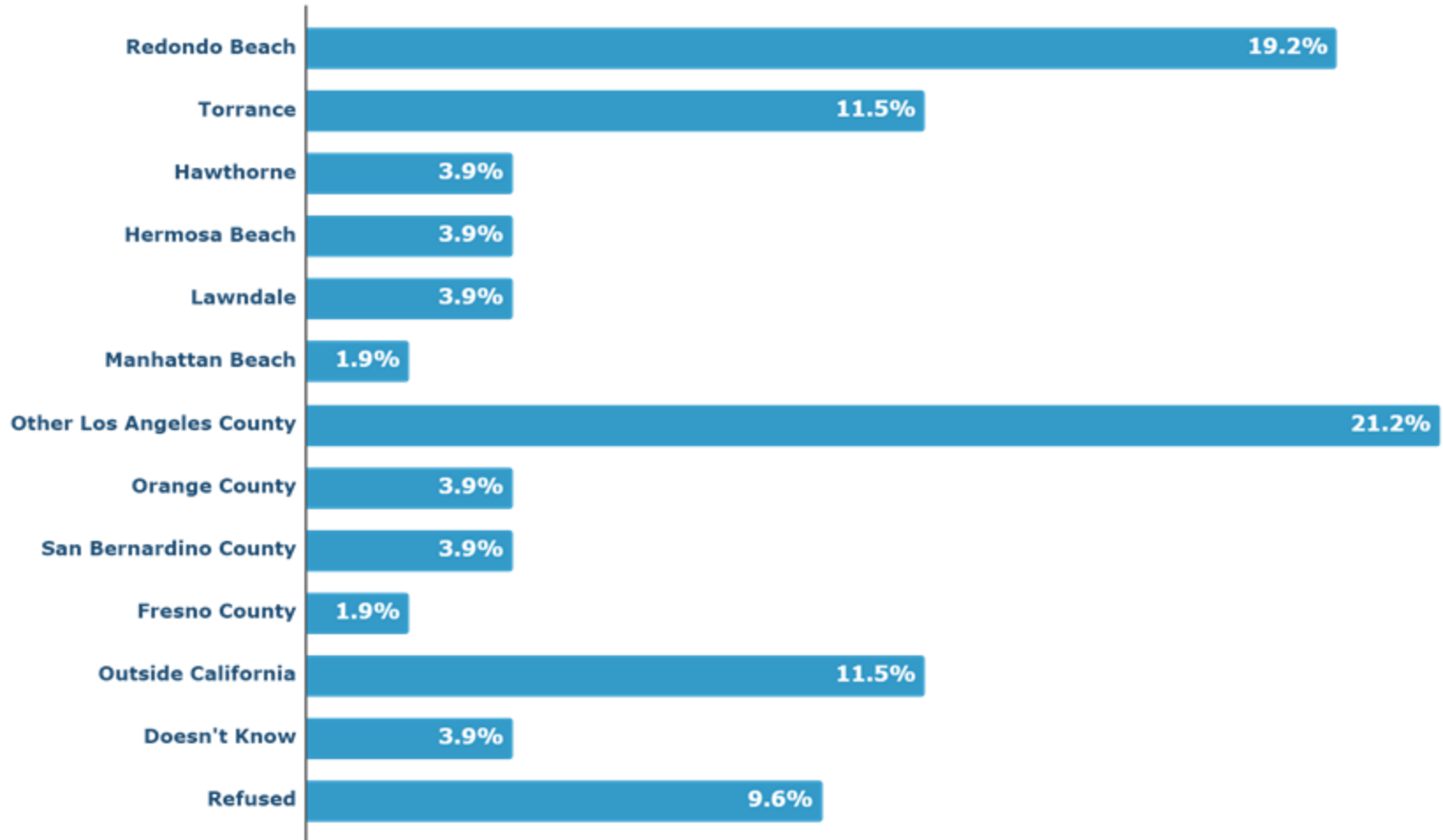
# City Usually Slept In



n = 52



# Last Permanent Residence

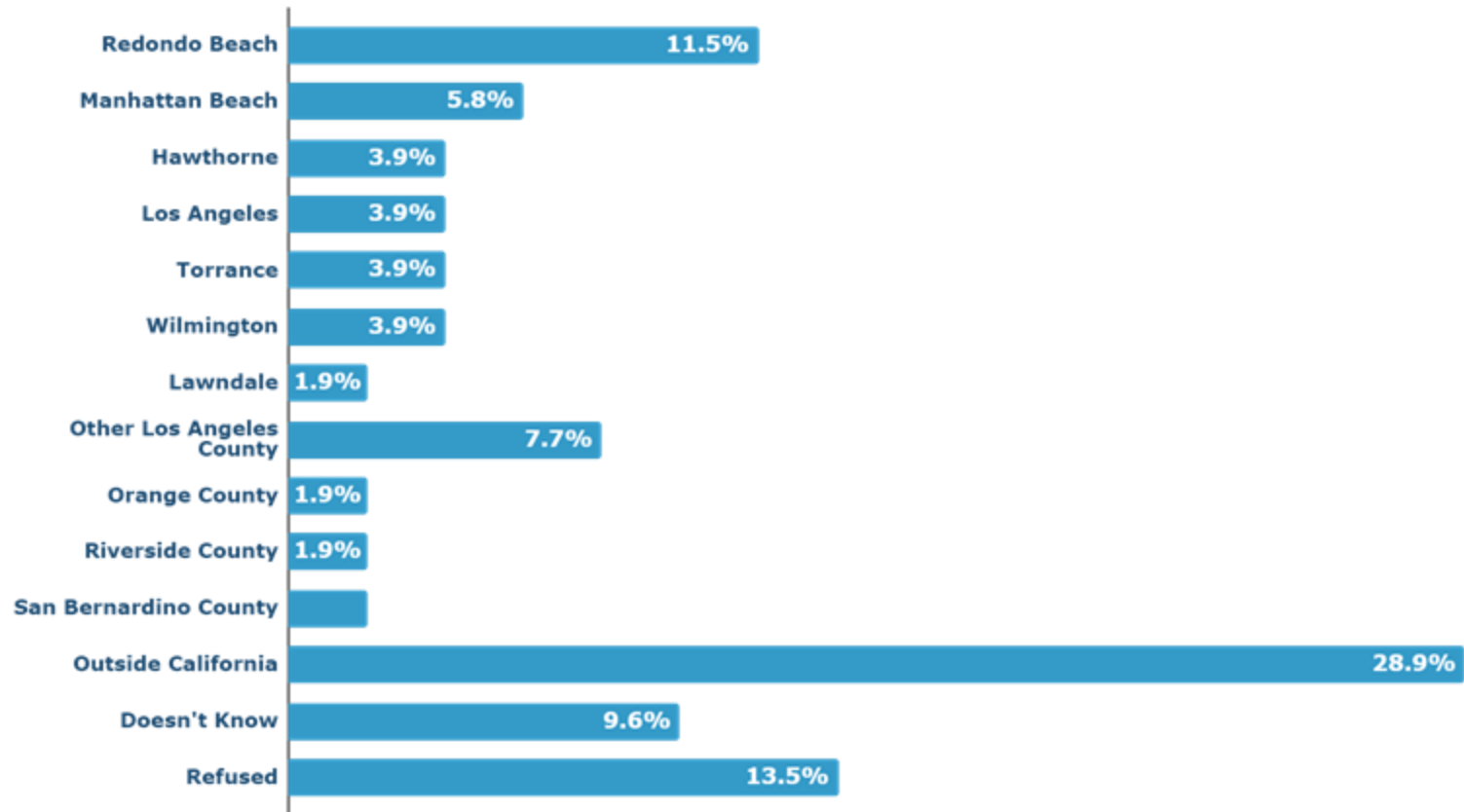


n = 52





# City of High School Attendance



# Q & A

---



# **CONTACT**

---

**Brad@citynet.org**

**Matt@citynet.org**

**Jessica@citynet.org**



**City Net**

